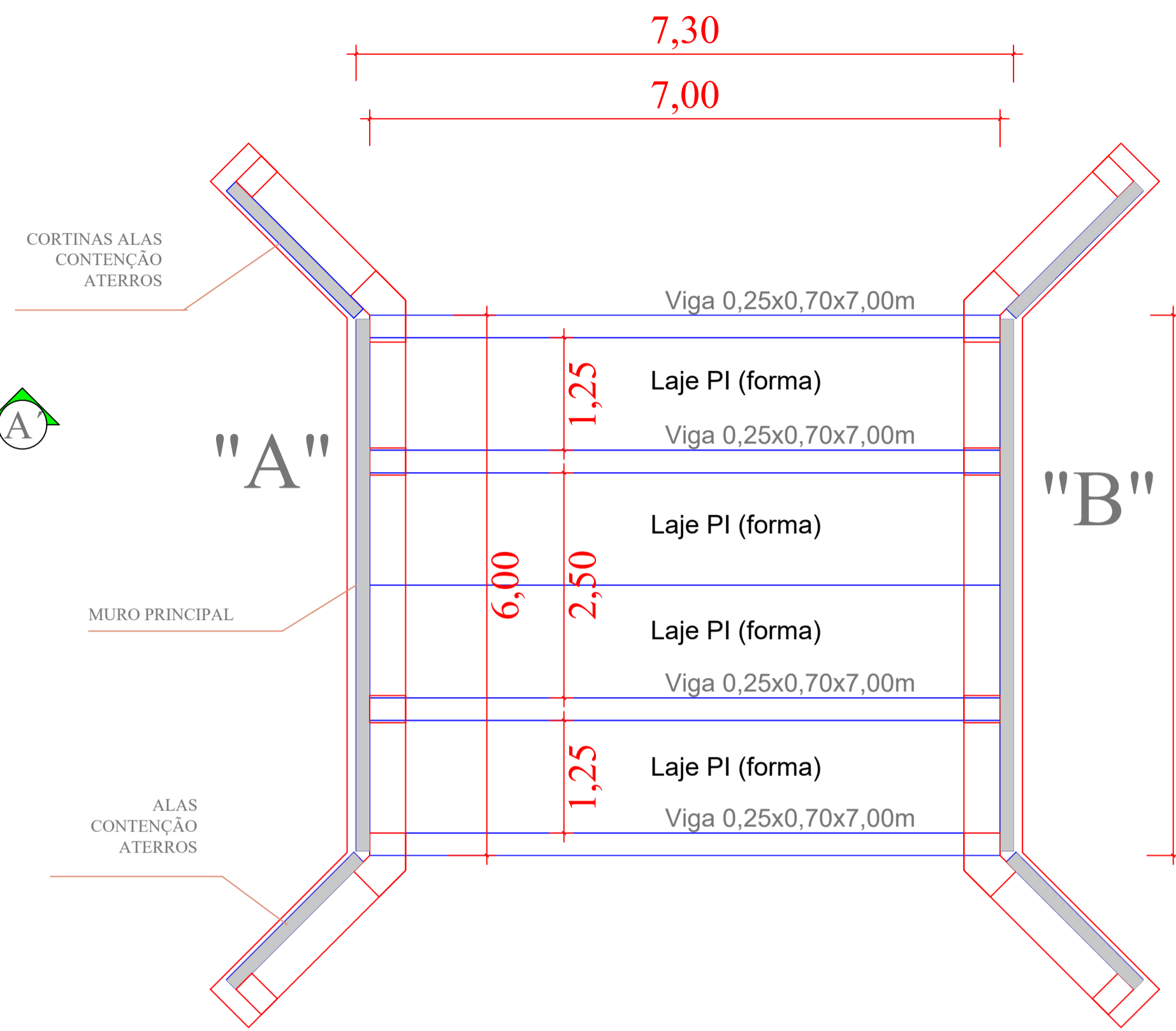
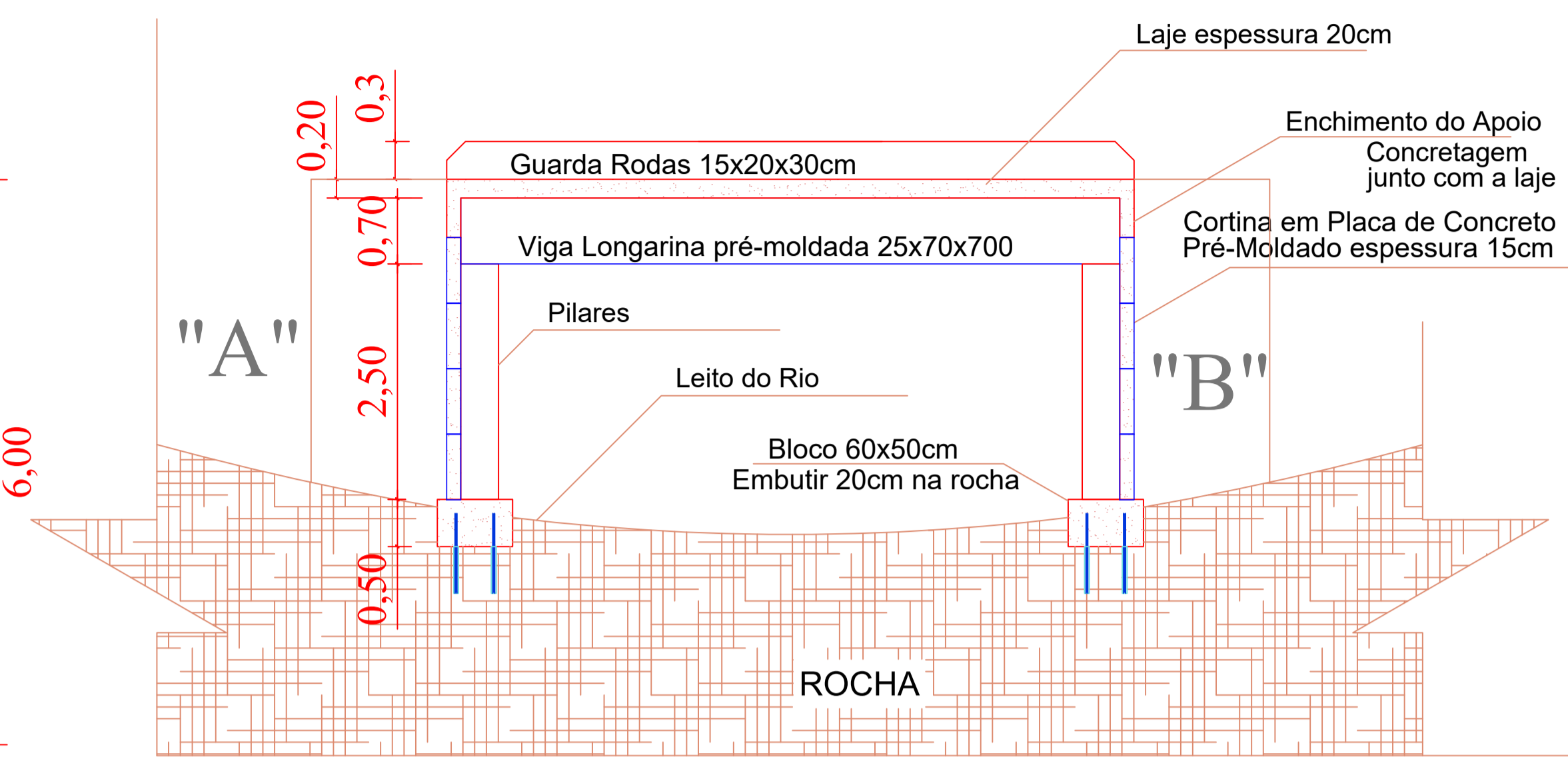


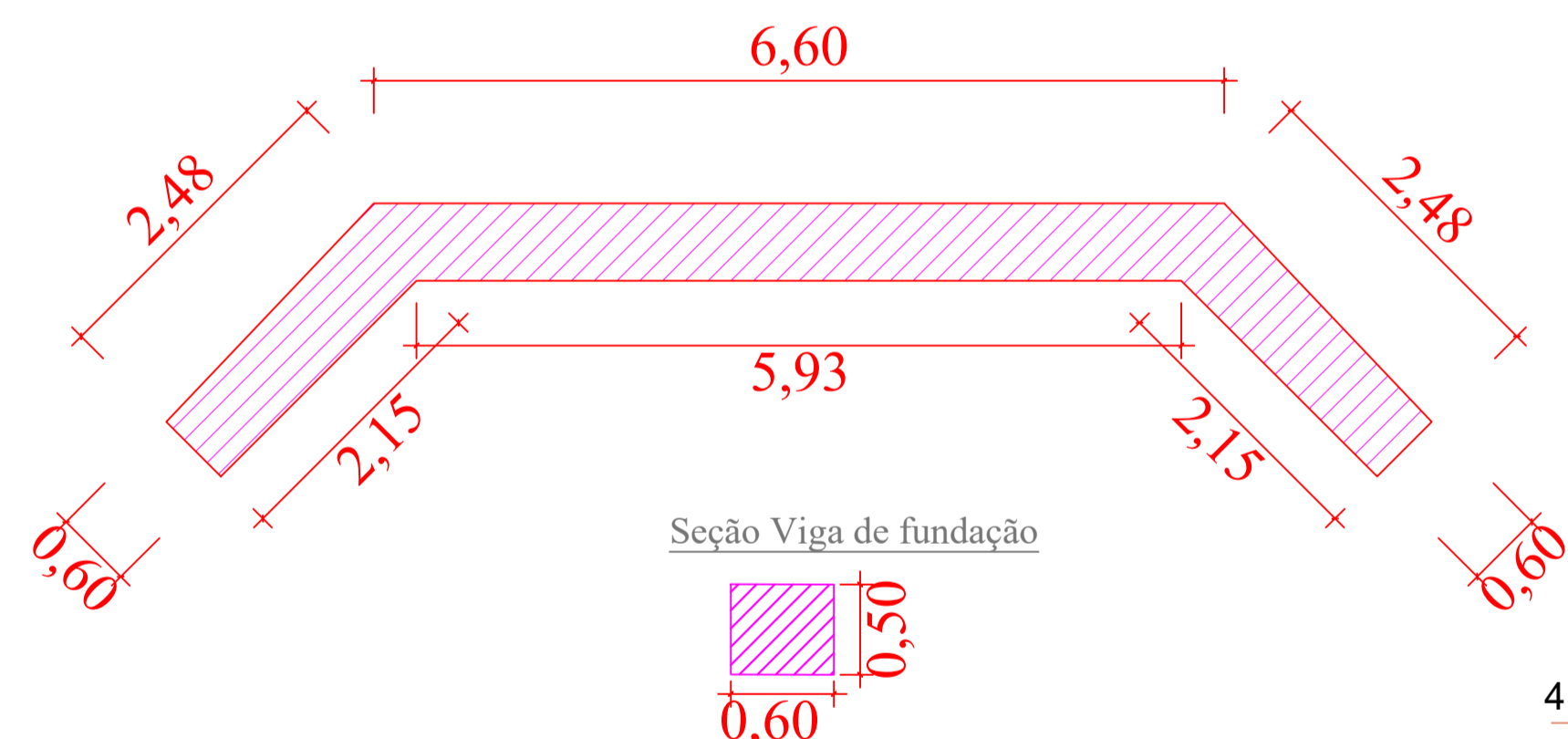
Planta Baixa
Escala -1/50



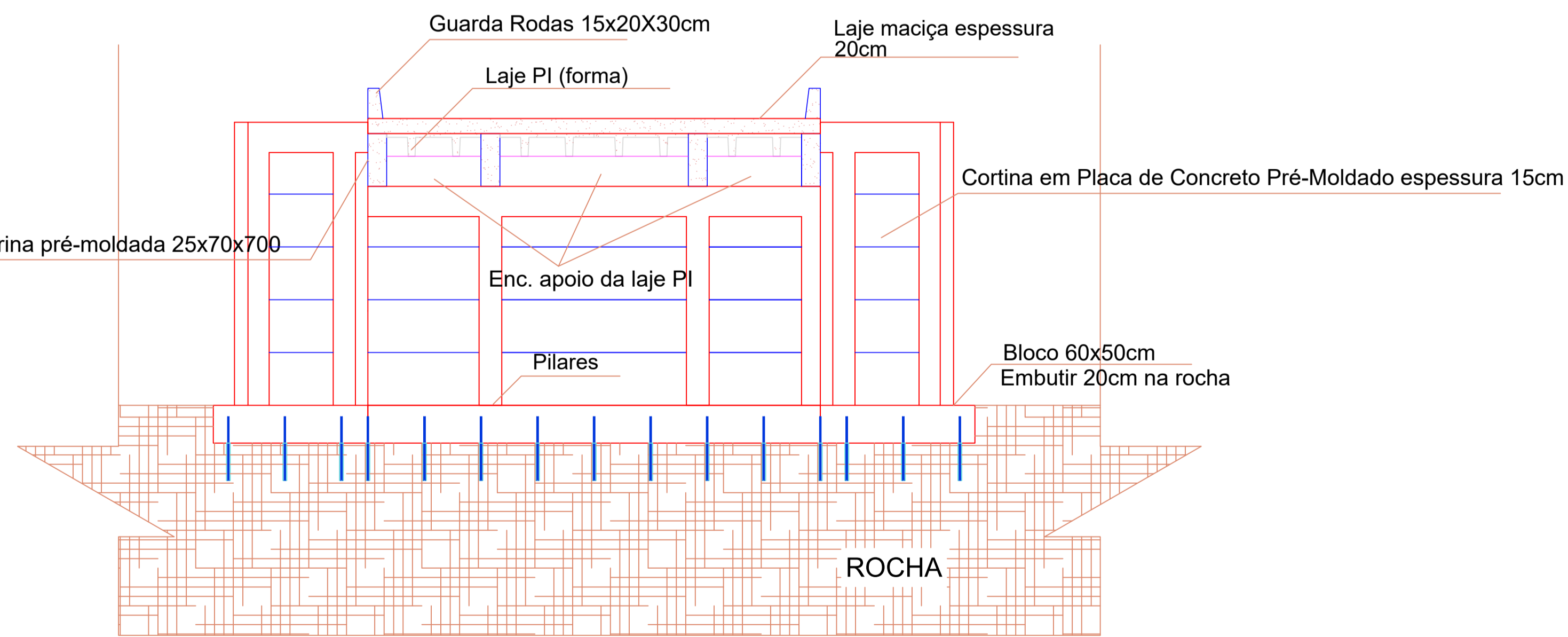
Planta de Localização das Longarinas
Escala -1/50




Corte AA'
Escala -1/50




Viga de Fundação
Escala -1/50



Corte BB'
Escala -1/50



Viga de fundação - pinos em rocha
Escala -1/50

		PONTE LINHA SÃO JUDAS	
		PROJETO: DETALHAMENTO ARQUITETÔNICO	
RESPONSÁVEL TÉCNICO:	Michel Ostrski CREA RS248375	PROPRIETÁRIO:	Município de Pam Filer/RS
DATA:	23/10/2025	ESCALA:	INDICADA
			PRANCHA: 01